Sources:

Parcel: County of Bergen, Dept. of Planning & Economic Development, 2004;
Municipal Boundaries: NJDEP.

BURGIS ASSOCIATES, INC.
COMMUNITY PLANNING AND DEVELOPMENT CONSULTANTS
25 Westwood Avenue
Westwood, New Jersey 07675
Phone: (201)-666-1811
Fax: (201)-666-2599

Project Title

Open Space & Recreation Element

BOROUGH OF WESTWOOD
BERGEN COUNTY, NEW JERSEY

Dwg. Legend

- Municipal Park
- County Park
- Board of Education
- Private Recreation
- Vacant - Municipal
- Vacant - County
- Vacant - Private
- * Property has been subdivided. Boundary shown does not reflect actual conditions.

Rev	Description	Date	Dwn	Ckd

Dwg. Title

Open Space & Recreation Sites

Graphic Scale

0 310 620 1,240 Feet

JOSEPH H. BURGIS AICP
PROFESSIONAL PLANNER
NEW JERSEY LIC. NO. 2450

Project No.	2089.05
Sheet No.	1 of 1
Date	03/11/08
Drawn	KAK
File Name	s-tes.mxd

2008 COPYRIGHT BA- NO TO BE REPRODUCED

Sources:

Parcel: County of Bergen, Dept. of Planning & Economic Development, 2004;
Municipal Boundaries: NJDEP.

BURGIS ASSOCIATES, INC.
COMMUNITY PLANNING AND DEVELOPMENT CONSULTANTS
25 Westwood Avenue
Westwood, New Jersey 07675
Phone: (201)-666-1811
Fax: (201)-666-2599

Project Title

Open Space & Recreation Element

BOROUGH OF WESTWOOD
BERGEN COUNTY, NEW JERSEY

Dwg. Legend

- Municipal Park
- County Park
- Board of Education
- Private Recreation
- Vacant - Municipal
- Vacant - County
- Vacant - Private
- * Property has been subdivided. Boundary shown does not reflect actual conditions.

Rev	Description	Date	Dwn	Ckd

Dwg. Title

Open Space & Recreation Sites

Graphic Scale

0 310 620 1,240 Feet

JOSEPH H. BURGIS AICP
PROFESSIONAL PLANNER
NEW JERSEY LIC. NO. 2450

Project No.	2089.05
Sheet No.	1 of 1
Date	03/11/08
Drawn	KAK
File Name	aerstes.mxd

2008 COPYRIGHT BA- NO TO BE REPRODUCED

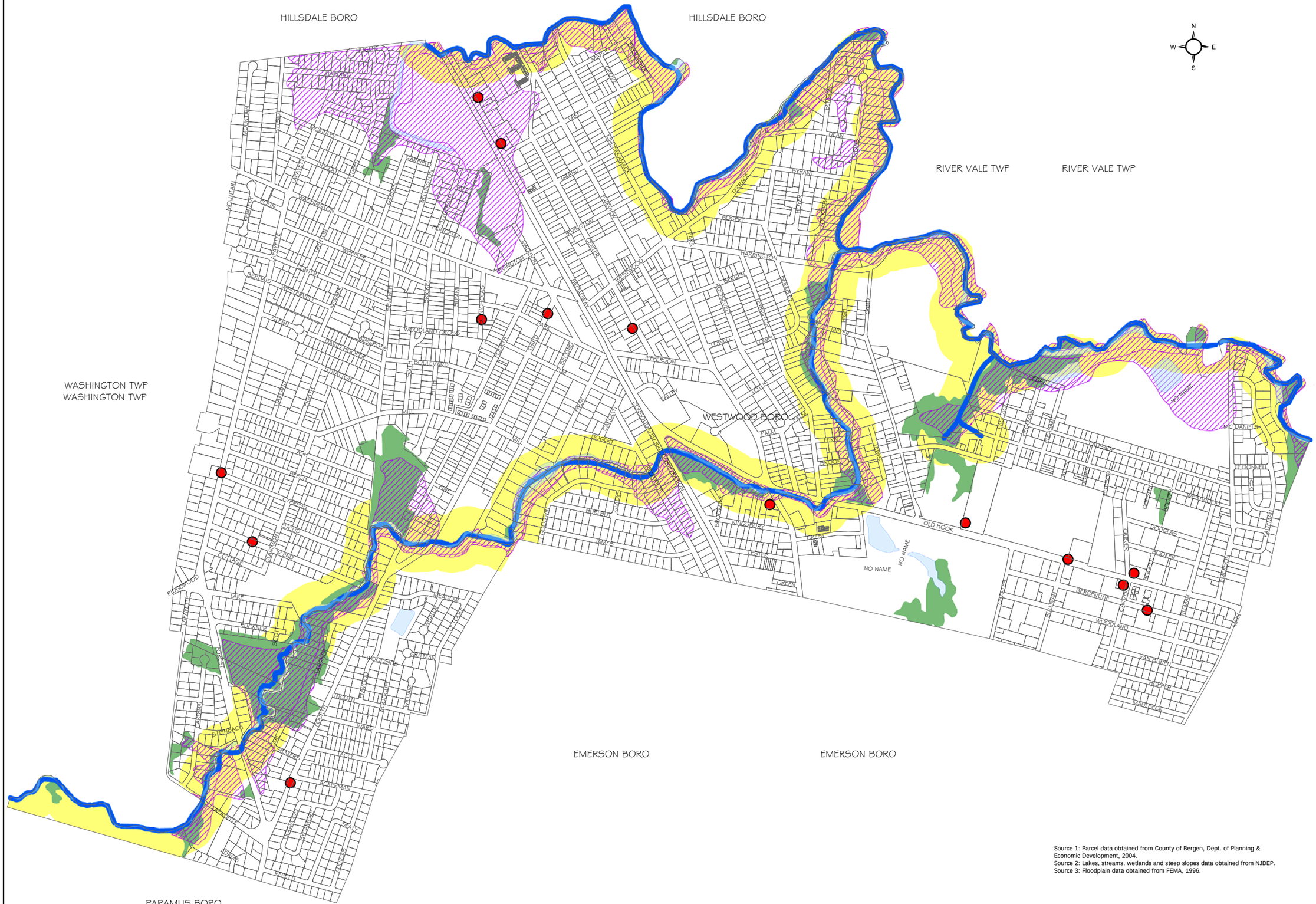

Source 1: Parcel data obtained from County of Bergen, Dept. of Planning & Economic Development, 2004.
Source 2: Lakes, streams, wetlands and steep slopes data obtained from NJDEP.
Source 3: Floodplain data obtained from FEMA, 1996.

BURGIS ASSOCIATES, INC.
COMMUNITY PLANNING AND DEVELOPMENT CONSULTANTS
25 Westwood Avenue
Westwood, New Jersey 07675
Phone: (201)-666-1811
Fax: (201)-666-2599

Project Title

Open Space & Recreation Element

BOROUGH OF WESTWOOD
BERGEN COUNTY, NEW JERSEY

Dwg. Legend

- Parcels
- Known Contaminated Site
- Lakes
- Category One Streams
- Wetlands
- 100-Year Floodplain
- 300' C1 Stream Buffer

Rev	Description	Date	Dwn	Ckd

Dwg. Title

Environmental Constraints

Graphic Scale

JOSEPH H. BURGIS AICP
PROFESSIONAL PLANNER
NEW JERSEY LIC. NO. 2450

Project No.	2089.05
Sheet No.	1 of 1
Date	03/18/08
Drawn	KAR/RW
File Name	ENV.mxd
Dwg. Scale	NTS

ENV

2008 COPYRIGHT BA- NOT TO BE REPRODUCED

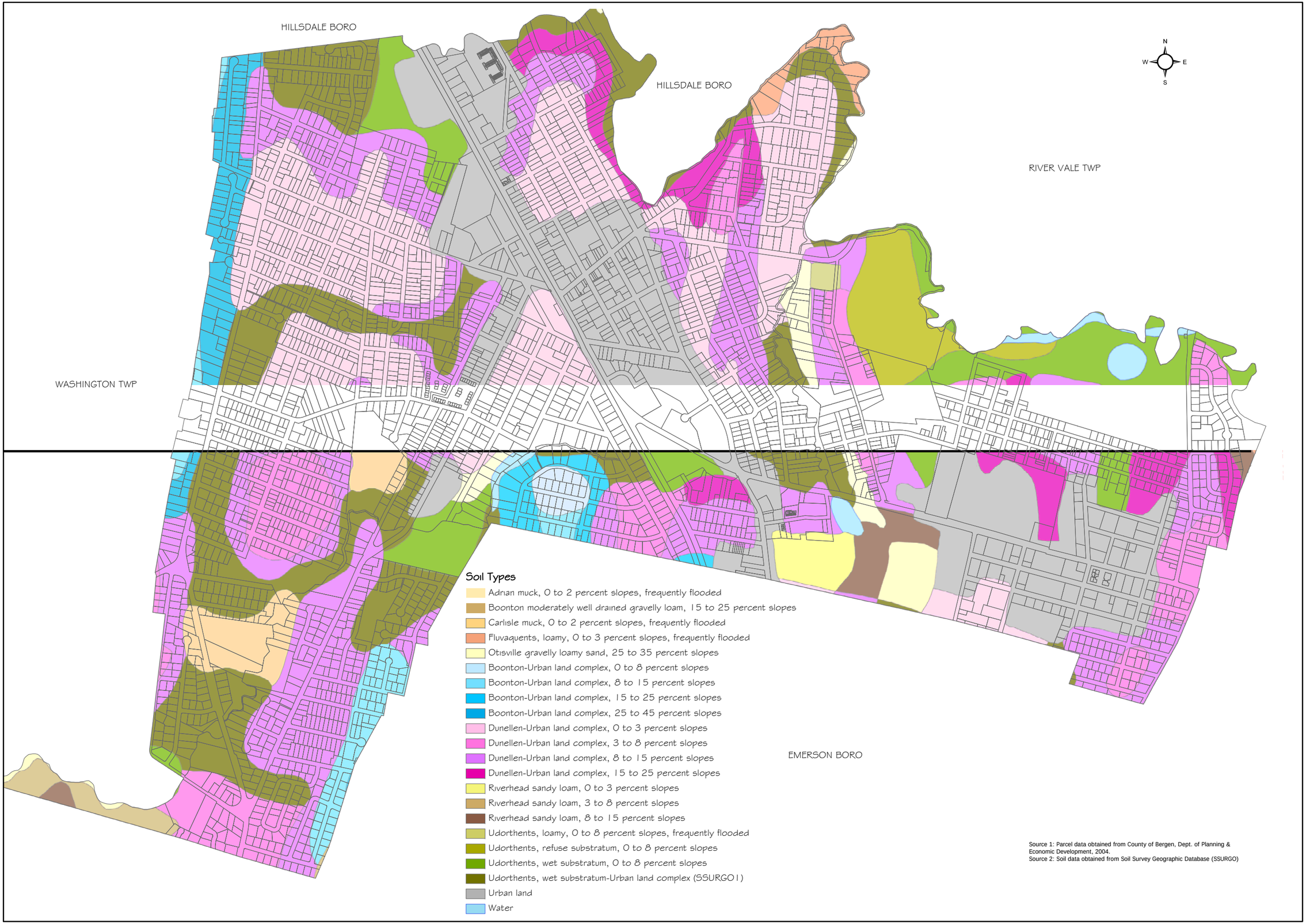

Source 1: Parcel data obtained from County of Bergen, Dept. of Planning & Economic Development, 2004.
Source 2: Soil data obtained from Soil Survey Geographic Database (SSURGO)

BURGIS ASSOCIATES, INC.
COMMUNITY PLANNING AND DEVELOPMENT CONSULTANTS
25 Westwood Avenue
Westwood, New Jersey 07675
Phone: (201)-666-1811
Fax: (201)-666-2599

Project Title

Open Space & Recreation Element

BOROUGH OF WESTWOOD
BERGEN COUNTY, NEW JERSEY

Dwg. Legend

Rev	Description	Date	Dwn	Ckd

Dwg. Title

Soils Map

Graphic Scale

JOSEPH H. BURGIS AICP
PROFESSIONAL PLANNER
NEW JERSEY LIC. NO. 2450

Project No.	2089.05
Sheet No.	1 of 1
Date	03/27/08
Drawn	MA
File Name	SOIL.mxd
Dwg. Scale	NTS

SOIL

2008 COPYRIGHT BA- NOT TO BE REPRODUCED

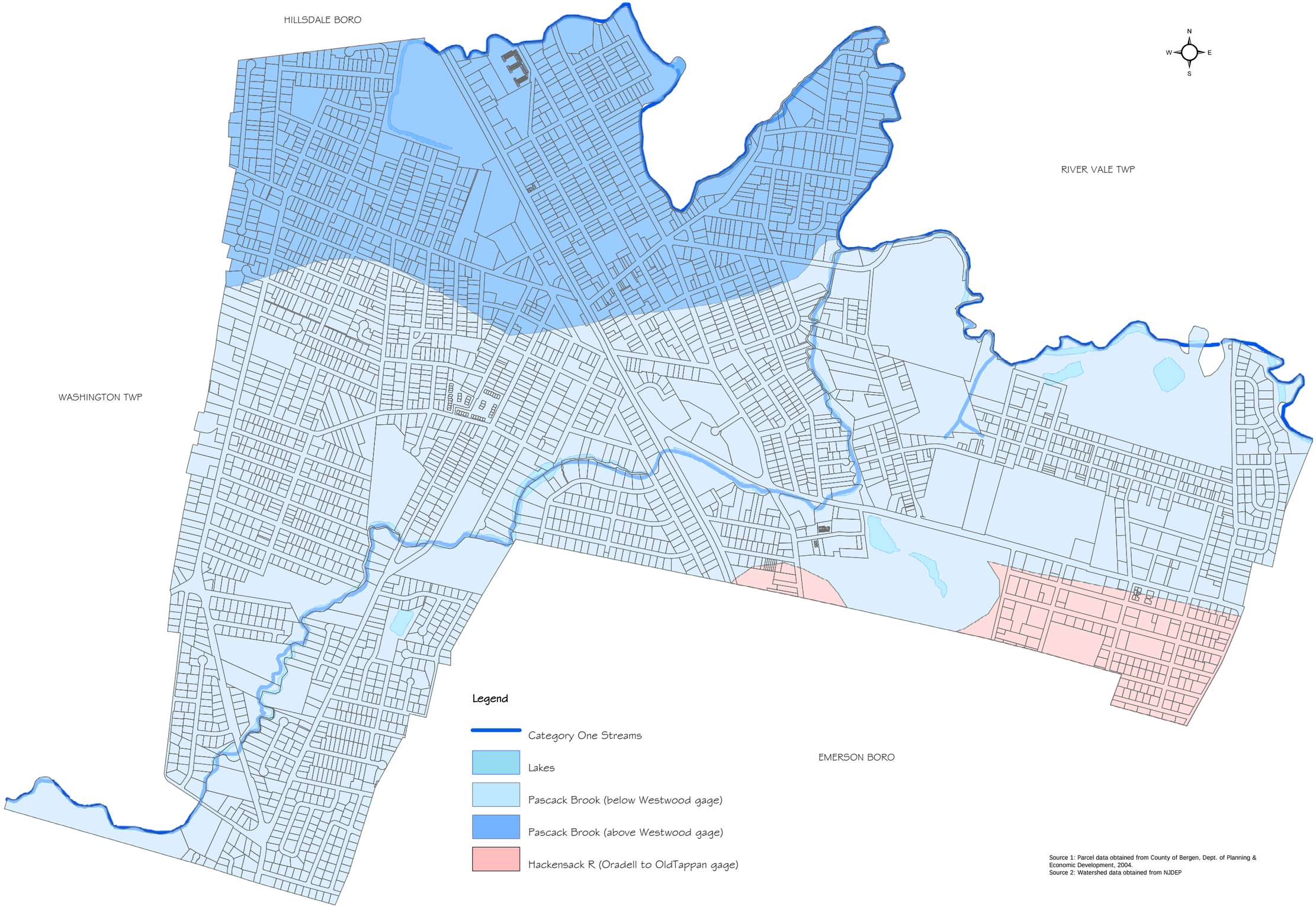

Source 1: Parcel data obtained from County of Bergen, Dept. of Planning & Economic Development, 2004.
Source 2: Watershed data obtained from NJDEP

BURGIS ASSOCIATES, INC.
COMMUNITY PLANNING AND DEVELOPMENT CONSULTANTS
25 Westwood Avenue
Westwood, New Jersey 07675
Phone: (201)-666-1811
Fax: (201)-666-2599

Project Title

Open Space & Recreation Element

BOROUGH OF WESTWOOD
BERGEN COUNTY, NEW JERSEY

Dwg. Legend

Rev	Description	Date	Dwn	Ckd

Dwg. Title

Watershed Map

Graphic Scale

JOSEPH H. BURGIS AICP
PROFESSIONAL PLANNER
NEW JERSEY LIC. NO. 2450

Project No.	2089.05
Sheet No.	1 of 1
Date	03/27/08
Drawn	MA
File Name	WSHED.mxd
Dwg. Scale	NTS

WSHED

2008 COPYRIGHT BA- NOT TO BE REPRODUCED

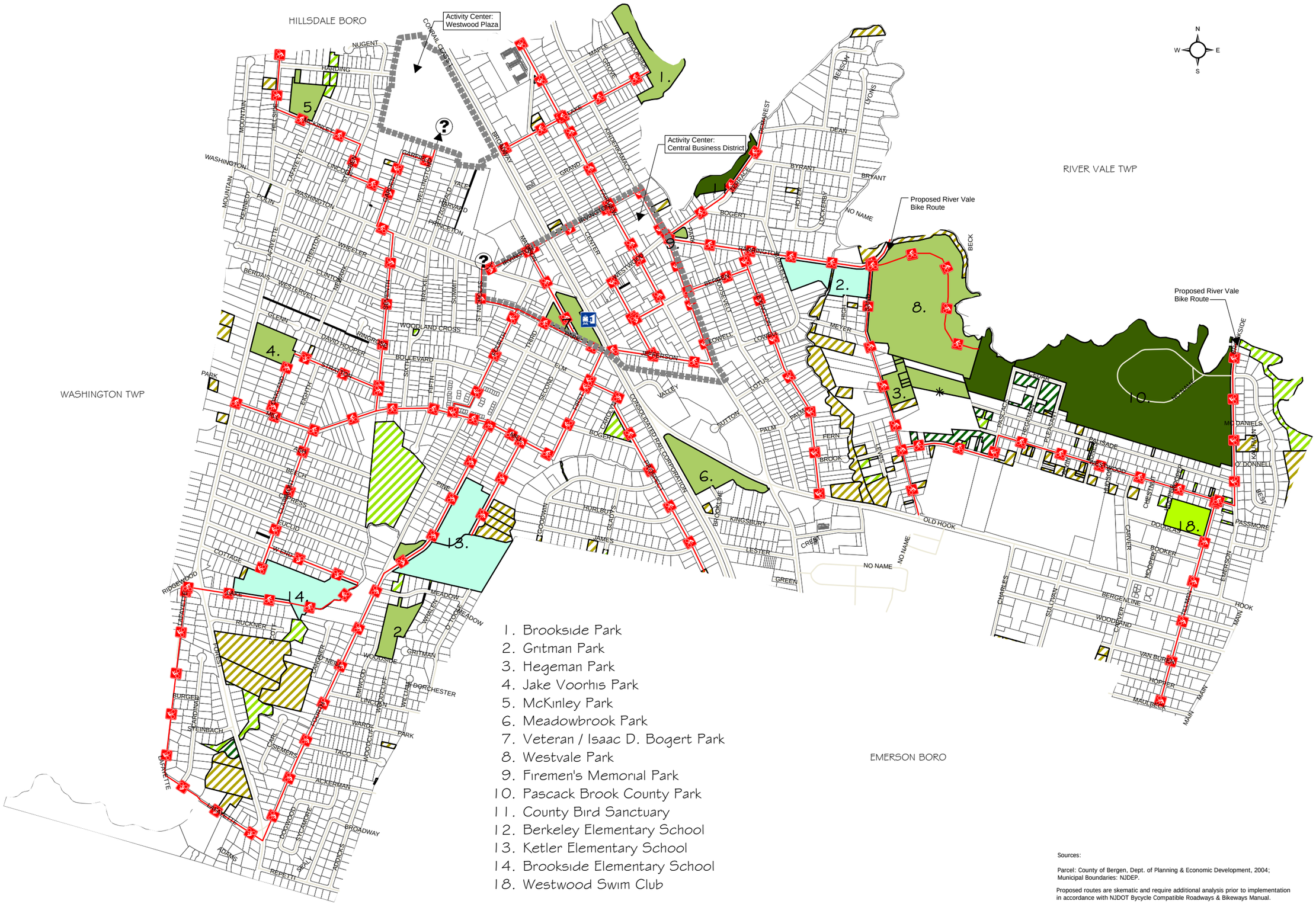

BURGIS ASSOCIATES, INC.
COMMUNITY PLANNING AND DEVELOPMENT CONSULTANTS
25 Westwood Avenue
Westwood, New Jersey 07675
Phone: (201)-666-1811
Fax: (201)-666-2599

Project Title

Open Space & Recreation Element

BOROUGH OF WESTWOOD
BERGEN COUNTY, NEW JERSEY

Dwg. Legend

- Vacant - Private
- Vacant - Municipal
- Vacant - County
- Board of Education
- Private Recreation
- Municipal Park
- County Park
- Parcels

✳ Property has been subdivided. Boundary shown does not reflect actual conditions.

Activity Center

Trainstation

Potential Connection Point

Proposed Bike Route

Rev	Description	Date	Dwn	Ckd

Dwg. Title

Proposed Bike Route Analysis

Graphic Scale

0 280 560 1,120 Feet

JOSEPH H. BURGIS AICP
PROFESSIONAL PLANNER
NEW JERSEY LIC. NO. 2450

Project No.	2089.05
Sheet No.	1 of 1
Date	03/11/08
Drawn	KAK
File Name	sites.mxd

Sources:

Parcel: County of Bergen, Dept. of Planning & Economic Development, 2004;
Municipal Boundaries: NJDEP.

Proposed routes are skematic and require additional analysis prior to implementation in accordance with NJDOT Bycycle Compatible Roadways & Bikeways Manual.

2008 COPYRIGHT BA- NO TO BE REPRODUCED

Sources:

Parcel: County of Bergen, Dept. of Planning & Economic Development, 2004;
Municipal Boundaries: NJDEP.

BURGIS ASSOCIATES, INC.
COMMUNITY PLANNING AND DEVELOPMENT CONSULTANTS
25 Westwood Avenue
Westwood, New Jersey 07675
Phone: (201)-666-1811
Fax: (201)-666-2599

Project Title

Open Space & Recreation Element

BOROUGH OF WESTWOOD
BERGEN COUNTY, NEW JERSEY

Dwg. Legend

- Baseball Diamond
- Baseball Site

Buffer Distance

- 0.00 - 0.25
- 0.25 - 0.50

Rev	Description	Date	Dwn	Ckd
1	Remove field	07.10.08	KAK	

Dwg. Title

Baseball Service Area

Graphic Scale

0 295 590 1,180 Feet

JOSEPH H. BURGIS AICP
PROFESSIONAL PLANNER
NEW JERSEY LIC. NO. 2450

Project No.	2089.05
Sheet No.	1 of 1
Date	04/18/08
Drawn	KAK
File Name	baseball.mxd

2008 COPYRIGHT BA- NO TO BE REPRODUCED

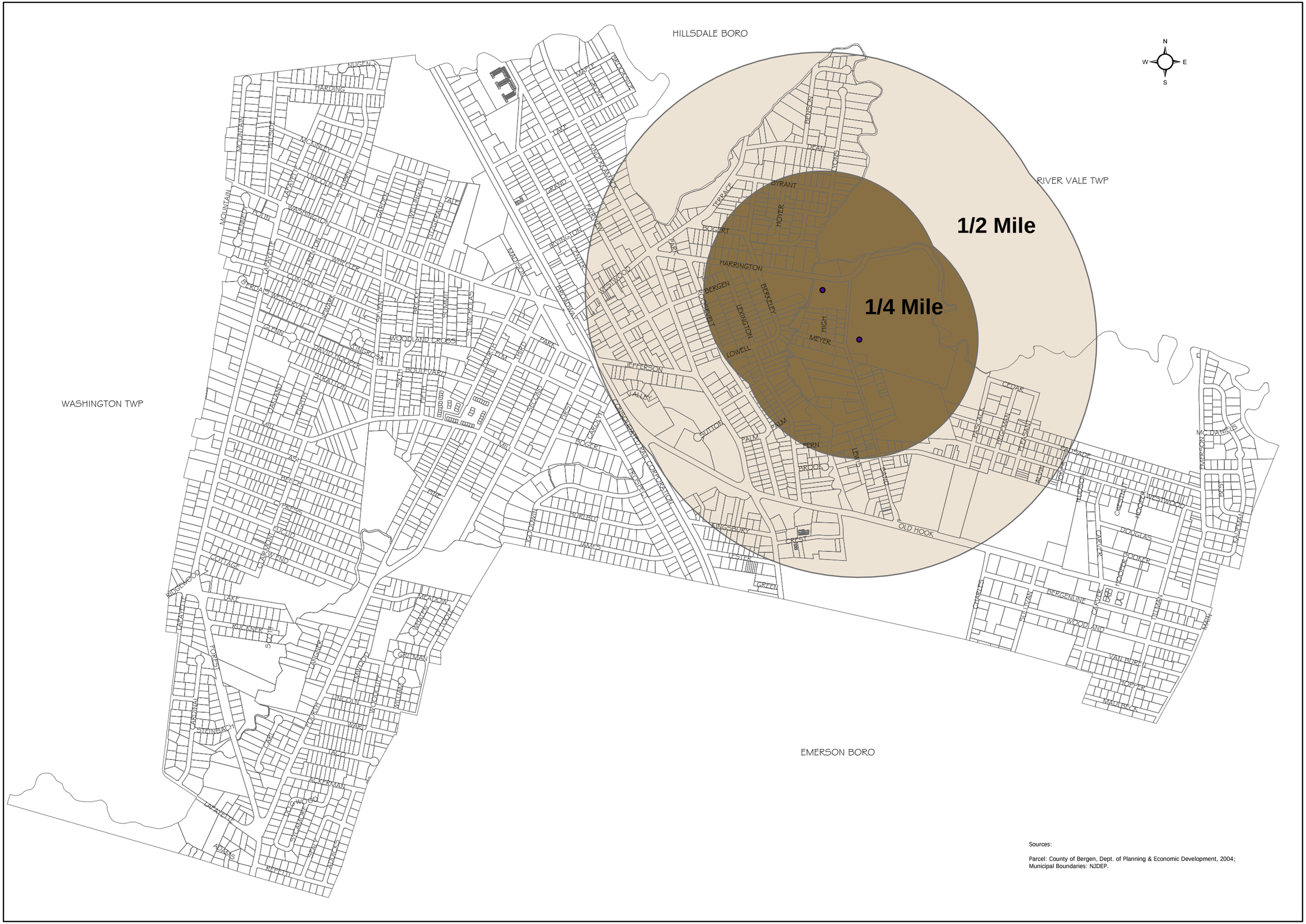

Sources:

Parcel: County of Bergen, Dept. of Planning & Economic Development, 2004;
Municipal Boundaries: NJDEP.

BURGIS ASSOCIATES, INC.
COMMUNITY PLANNING AND DEVELOPMENT CONSULTANTS
25 Westwood Avenue
Westwood, New Jersey 07675
Phone: (201)-666-1811
Fax: (201)-666-2599

Project Title

Open Space & Recreation Element

BOROUGH OF WESTWOOD
BERGEN COUNTY, NEW JERSEY

Dwg. Legend

- Softball Field

Buffer Distance

- 0.00 - 0.25 miles
- 0.25 - 0.50 miles

Rev	Description	Date	Dwn	Ckd
1.	Add field.	07/10/08	KAK	

Dwg. Title

Softball Service Area

Graphic Scale

0 310 620 1,240 Feet

JOSEPH H. BURGIS AICP
PROFESSIONAL PLANNER
NEW JERSEY LIC. NO. 2450

Project No. 2089.05
Sheet No. 1 of 1
Date 04/18/08
Drawn KAK
File Name softball.mxd

2008 COPYRIGHT BA- NO TO BE REPRODUCED

Sources:

Parcel: County of Bergen, Dept. of Planning & Economic Development, 2004;
Municipal Boundaries: NJDEP.

BURGIS ASSOCIATES, INC.
COMMUNITY PLANNING AND DEVELOPMENT CONSULTANTS
25 Westwood Avenue
Westwood, New Jersey 07675
Phone: (201)-666-1811
Fax: (201)-666-2599

Project Title

Open Space & Recreation Element

BOROUGH OF WESTWOOD
BERGEN COUNTY, NEW JERSEY

Dwg. Legend

- Soccer Field

Buffer Distance

- 0.00 - 1.00 miles
- 1.00 - 2.00 miles

Rev	Description	Date	Dwn	Ckd
1.	Remove field.	07/10/08	KAK.	

Dwg. Title

Soccer Service Area

Graphic Scale

0 300 600 1,200 Feet

JOSEPH H. BURGIS AICP
PROFESSIONAL PLANNER
NEW JERSEY LIC. NO. 2450

Project No.	2089.05
Sheet No.	1 of 1
Date	04/18/08
Drawn	KAK.
File Name	soccer.mxd

2008 COPYRIGHT BA- NO TO BE REPRODUCED

Sources:

Parcel: County of Bergen, Dept. of Planning & Economic Development, 2004;
Municipal Boundaries: NJDEP.

BURGIS ASSOCIATES, INC.
COMMUNITY PLANNING AND DEVELOPMENT CONSULTANTS
25 Westwood Avenue
Westwood, New Jersey 07675
Phone: (201)-666-1811
Fax: (201)-666-2599

Project Title

Open Space & Recreation Element

BOROUGH OF WESTWOOD
BERGEN COUNTY, NEW JERSEY

Dwg. Legend

Buffer Distance

- 0.00 - 0.25 miles
- 0.25 - 0.50 miles
- Tennis Court

Rev	Description	Date	Dwn	Ckd

Dwg. Title

Tennis Service Area

Graphic Scale

0 300 600 1,200 Feet

JOSEPH H. BURGIS AICP
PROFESSIONAL PLANNER
NEW JERSEY LIC. NO. 2450

Project No.	2089.05
Sheet No.	1 of 1
Date	04/18/08
Drawn	KAK
File Name	tennis.mxd

2008 COPYRIGHT BA- NO TO BE REPRODUCED

Sources:

Parcel: County of Bergen, Dept. of Planning & Economic Development, 2004;
Municipal Boundaries: NJDEP.

BURGIS ASSOCIATES, INC.
COMMUNITY PLANNING AND DEVELOPMENT CONSULTANTS
25 Westwood Avenue
Westwood, New Jersey 07675
Phone: (201)-666-1811
Fax: (201)-666-2599

Project Title

Open Space & Recreation Element

BOROUGH OF WESTWOOD
BERGEN COUNTY, NEW JERSEY

Dwg. Legend

Recreation Site

Basketball Buffer

Buffer Distance

0.0 - 0.25 miles

0.26 - 0.50 miles

BasketballCourt

Rev	Description	Date	Dwn	Ckd

Dwg. Title

Basketball Service Area

Graphic Scale

0 300 600 1,200 Feet

JOSEPH H. BURGIS AICP
PROFESSIONAL PLANNER
NEW JERSEY LIC. NO. 2450

Project No.	2089.05
Sheet No.	1 of 1
Date	04/15/08
Drawn	KAK
File Name	basketball.mxd

2008 COPYRIGHT BA- NO TO BE REPRODUCED

Sources:

Parcel: County of Bergen, Dept. of Planning & Economic Development, 2004;
Municipal Boundaries: NJDEP.

BURGIS ASSOCIATES, INC.
COMMUNITY PLANNING AND DEVELOPMENT CONSULTANTS
25 Westwood Avenue
Westwood, New Jersey 07675
Phone: (201)-666-1811
Fax: (201)-666-2599

Project Title

Open Space & Recreation Element

BOROUGH OF WESTWOOD
BERGEN COUNTY, NEW JERSEY

Dwg. Legend

Buffer Distance

- 0.00 - 0.25
- 0.25 - 0.50
- Volleyball Court

Rev	Description	Date	Dwn	Ckd

Dwg. Title

Volleyball Service Area

Graphic Scale

0 295 590 1,180 Feet

JOSEPH H. BURGIS AICP
PROFESSIONAL PLANNER
NEW JERSEY LIC. NO. 2450

Project No.	2089.05
Sheet No.	1 of 1
Date	04/18/08
Drawn	KAK
File Name	volleyball.mxd

2008 COPYRIGHT BA- NO TO BE REPRODUCED